

# 1 January

## 2018 南風時の新飛行経路(案)[大田区]



| Sun | Mon | Tue | Wed | Thu | Fri | Sat |
|-----|-----|-----|-----|-----|-----|-----|
|     | 1   | 2   | 3   | 4   | 5   | 6   |
| 7   | 8   | 9   | 10  | 11  | 12  | 13  |
| 14  | 15  | 16  | 17  | 18  | 19  | 20  |
| 21  | 22  | 23  | 24  | 25  | 26  | 27  |
| 28  | 29  | 30  | 31  |     |     |     |

| 12   | S  | M  | T  | W  | T  | F  | S  | 2  | S  | M  | T  | W  | T  | F  | S |   |
|------|----|----|----|----|----|----|----|----|----|----|----|----|----|----|---|---|
| 2017 |    |    |    |    |    | 1  | 2  |    |    |    |    |    |    | 1  | 2 | 3 |
|      | 3  | 4  | 5  | 6  | 7  | 8  | 9  | 4  | 5  | 6  | 7  | 8  | 9  | 10 |   |   |
|      | 10 | 11 | 12 | 13 | 14 | 15 | 16 | 11 | 12 | 13 | 14 | 15 | 16 | 17 |   |   |
|      | 17 | 18 | 19 | 20 | 21 | 22 | 23 | 18 | 19 | 20 | 21 | 22 | 23 | 24 |   |   |
|      | 24 | 25 | 26 | 27 | 28 | 29 | 30 | 25 | 26 | 27 | 28 |    |    |    |   |   |
|      | 31 |    |    |    |    |    |    |    |    |    |    |    |    |    |   |   |

地図は、測量法第29条に基づく承認「平29情使、第331号」を得て、国土地理院発行の基盤地図情報を複製したものを、(一部)転載。「FAQ冊子v4.1」(国土交通省) (<http://www.mlit.go.jp/koku/haneda/faq/>)を加工して作成。

# 2

# February

## 2018

### 南風時の新飛行経路(案)[川崎市]



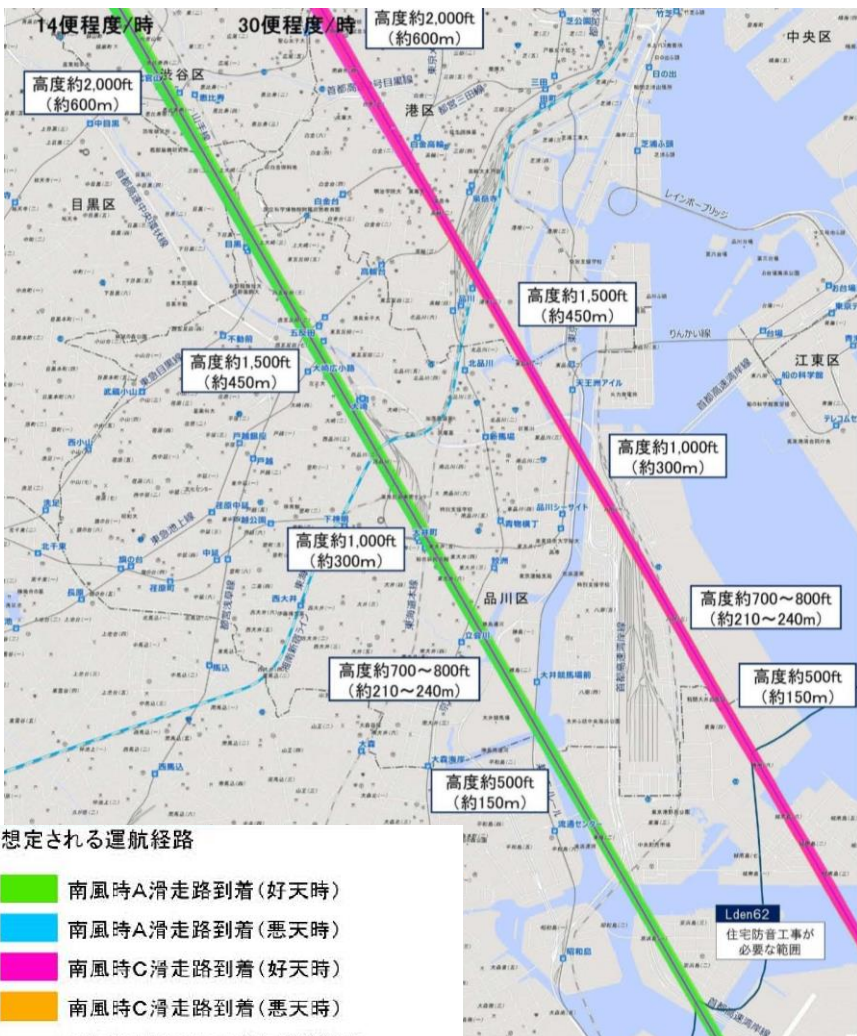
| Sun | Mon | Tue | Wed | Thu | Fri | Sat |
|-----|-----|-----|-----|-----|-----|-----|
|     |     |     |     | 1   | 2   | 3   |
| 4   | 5   | 6   | 7   | 8   | 9   | 10  |
| 11  | 12  | 13  | 14  | 15  | 16  | 17  |
| 18  | 19  | 20  | 21  | 22  | 23  | 24  |
| 25  | 26  | 27  | 28  |     |     |     |

| 1 | S  | M  | T  | W  | T  | F  | S  | 3  | S  | M  | T  | W  | T  | F  | S  |    |    |    |
|---|----|----|----|----|----|----|----|----|----|----|----|----|----|----|----|----|----|----|
|   | 1  | 2  | 3  | 4  | 5  | 6  |    | 7  | 8  | 9  | 10 | 11 | 12 | 13 | 14 | 15 | 16 | 17 |
|   | 18 | 19 | 20 | 21 | 22 | 23 | 24 | 25 | 26 | 27 | 28 | 29 | 30 | 31 |    |    |    |    |

# 3 March

2018

## 南風時の新飛行経路(案)[品川区]



| Sun | Mon | Tue | Wed | Thu | Fri | Sat |    |   |    |    |    |    |    |    |    |
|-----|-----|-----|-----|-----|-----|-----|----|---|----|----|----|----|----|----|----|
|     |     |     |     | 1   | 2   | 3   |    |   |    |    |    |    |    |    |    |
| 4   | 5   | 6   | 7   | 8   | 9   | 10  |    |   |    |    |    |    |    |    |    |
| 11  | 12  | 13  | 14  | 15  | 16  | 17  |    |   |    |    |    |    |    |    |    |
| 18  | 19  | 20  | 21  | 22  | 23  | 24  |    |   |    |    |    |    |    |    |    |
| 25  | 26  | 27  | 28  | 29  | 30  | 31  |    |   |    |    |    |    |    |    |    |
| 2   | S   | M   | T   | W   | T   | F   | S  | 4 | S  | M  | T  | W  | T  | F  | S  |
|     |     |     |     | 1   | 2   | 3   |    | 1 | 2  | 3  | 4  | 5  | 6  | 7  |    |
|     | 4   | 5   | 6   | 7   | 8   | 9   | 10 |   | 8  | 9  | 10 | 11 | 12 | 13 | 14 |
|     | 11  | 12  | 13  | 14  | 15  | 16  | 17 |   | 15 | 16 | 17 | 18 | 19 | 20 | 21 |
|     | 18  | 19  | 20  | 21  | 22  | 23  | 24 |   | 18 | 19 | 20 | 21 | 22 | 23 | 24 |
|     | 25  | 26  | 27  | 28  |     |     |    |   | 25 | 26 | 27 | 28 |    |    |    |
|     |     |     |     |     |     |     |    |   | 29 | 30 |    |    |    |    |    |

地図は、測量法第29条に基づく承認「平29情使、第331号」を得て、国土地理院発行の基礎地図情報を複製したものを、(一部)転載。「FAQ冊子v4.1」(国土交通省) (<http://www.mlit.go.jp/koku/haneda/faq/>) を加工して作成。





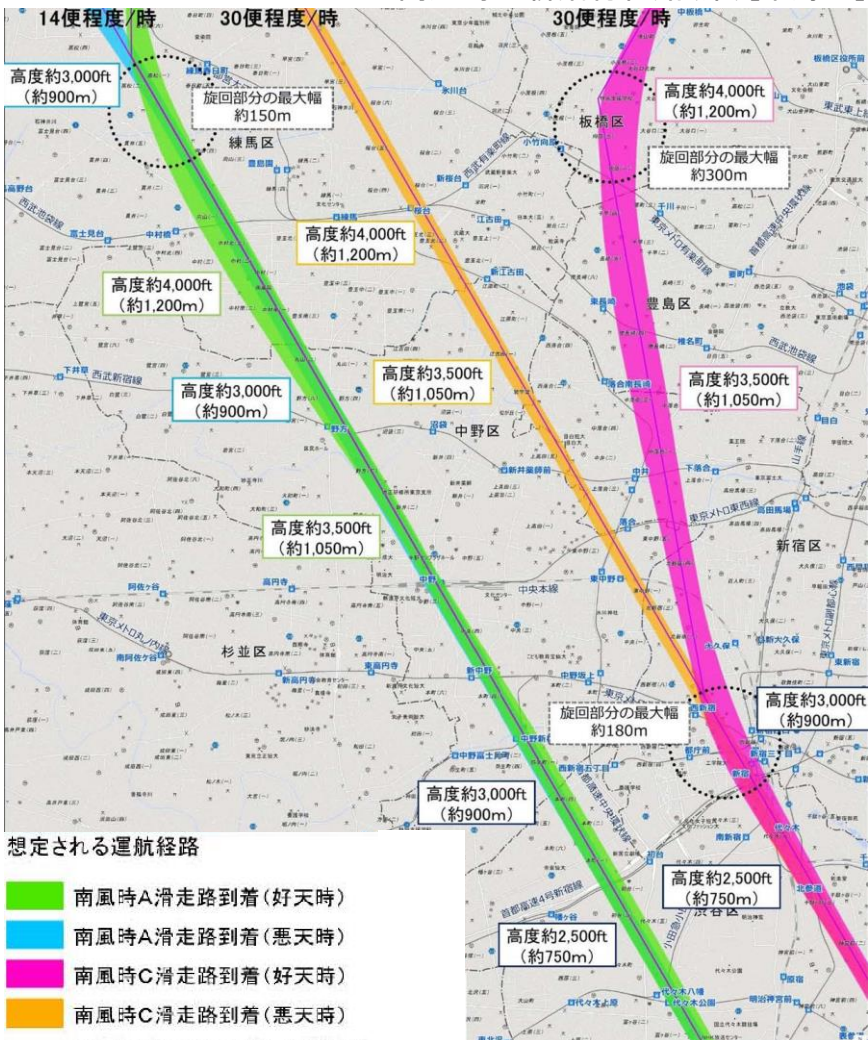




# 6 June

## 2018

### 南風時の新飛行経路(案)[中野区]



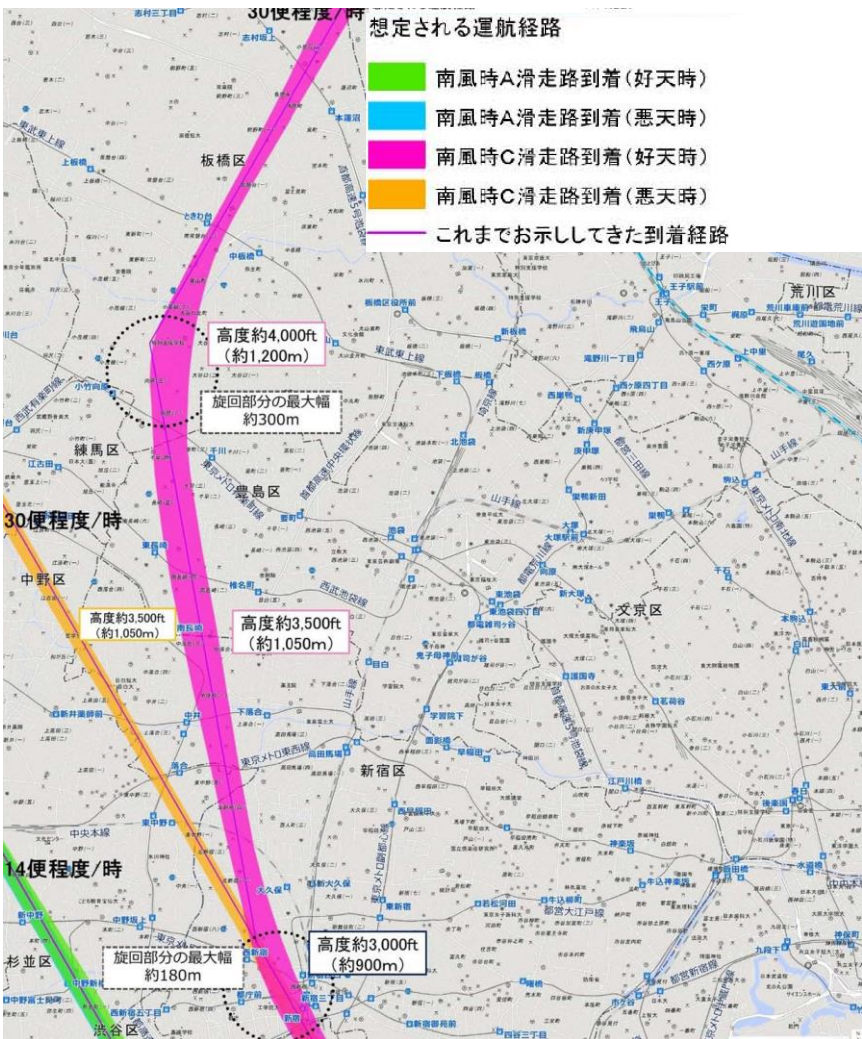
|   | Sun | Mon | Tue | Wed | Thu | Fri | Sat |
|---|-----|-----|-----|-----|-----|-----|-----|
|   |     |     |     |     |     | 1   | 2   |
|   | 3   | 4   | 5   | 6   | 7   | 8   | 9   |
|   | 10  | 11  | 12  | 13  | 14  | 15  | 16  |
|   | 17  | 18  | 19  | 20  | 21  | 22  | 23  |
|   | 24  | 25  | 26  | 27  | 28  | 29  | 30  |
| 5 | S   | M   | T   | W   | T   | F   | S   |
|   |     |     |     |     |     | 7   |     |
|   |     |     | 1   | 2   | 3   | 4   | 5   |
|   | 6   | 7   | 8   | 9   | 10  | 11  | 12  |
|   | 13  | 14  | 15  | 16  | 17  | 18  | 19  |
|   | 20  | 21  | 22  | 23  | 24  | 25  | 26  |
|   | 27  | 28  | 29  | 30  | 31  |     |     |
|   |     |     |     |     |     | 29  | 30  |
|   |     |     |     |     |     | 31  |     |

地図は、測量法第29条に基づく承認「平29情使、第331号」を得て、国土地理院発行の基礎地図情報を複製したものを、(一部)転載。「FAQ冊子v4.1」(国土交通省) (<http://www.mlit.go.jp/koku/haneda/faq/>) を加工して作成。

# 7 July

2018

## 南風時の新飛行経路(案)[豊島区]



| Sun | Mon | Tue | Wed | Thu | Fri | Sat |    |    |    |    |    |    |    |    |    |
|-----|-----|-----|-----|-----|-----|-----|----|----|----|----|----|----|----|----|----|
| 1   | 2   | 3   | 4   | 5   | 6   | 7   |    |    |    |    |    |    |    |    |    |
| 9   | 9   | 10  | 11  | 12  | 13  | 14  |    |    |    |    |    |    |    |    |    |
| 16  | 16  | 17  | 18  | 19  | 20  | 21  |    |    |    |    |    |    |    |    |    |
| 23  | 23  | 24  | 25  | 26  | 27  | 28  |    |    |    |    |    |    |    |    |    |
| 29  | 30  | 31  |     |     |     |     |    |    |    |    |    |    |    |    |    |
| 6   | S   | M   | T   | W   | T   | F   | S  | 8  | S  | M  | T  | W  | T  | F  | S  |
| 3   | 4   | 5   | 6   | 7   | 8   | 9   | 10 | 11 | 12 | 13 | 14 | 15 | 16 | 17 | 18 |
| 10  | 11  | 12  | 13  | 14  | 15  | 16  | 17 | 18 | 19 | 20 | 21 | 22 | 23 | 24 | 25 |
| 17  | 18  | 19  | 20  | 21  | 22  | 23  | 24 | 25 | 26 | 27 | 28 | 29 | 30 | 31 |    |
| 24  | 25  | 26  | 27  | 28  | 29  | 30  | 31 |    | 26 | 27 | 28 | 29 | 30 | 31 |    |

地図は、測量法第29条に基づく承認「平29情使、第331号」を得て、国土地理院発行の基盤地図情報を複製したものを、(一部)転載。「FAQ冊子v4.1」(国土交通省) (<http://www.mlit.go.jp/koku/haneda/faq/>)を加工して作成。



# 8 August

2018

## 南風時の新飛行経路(案)[練馬区]



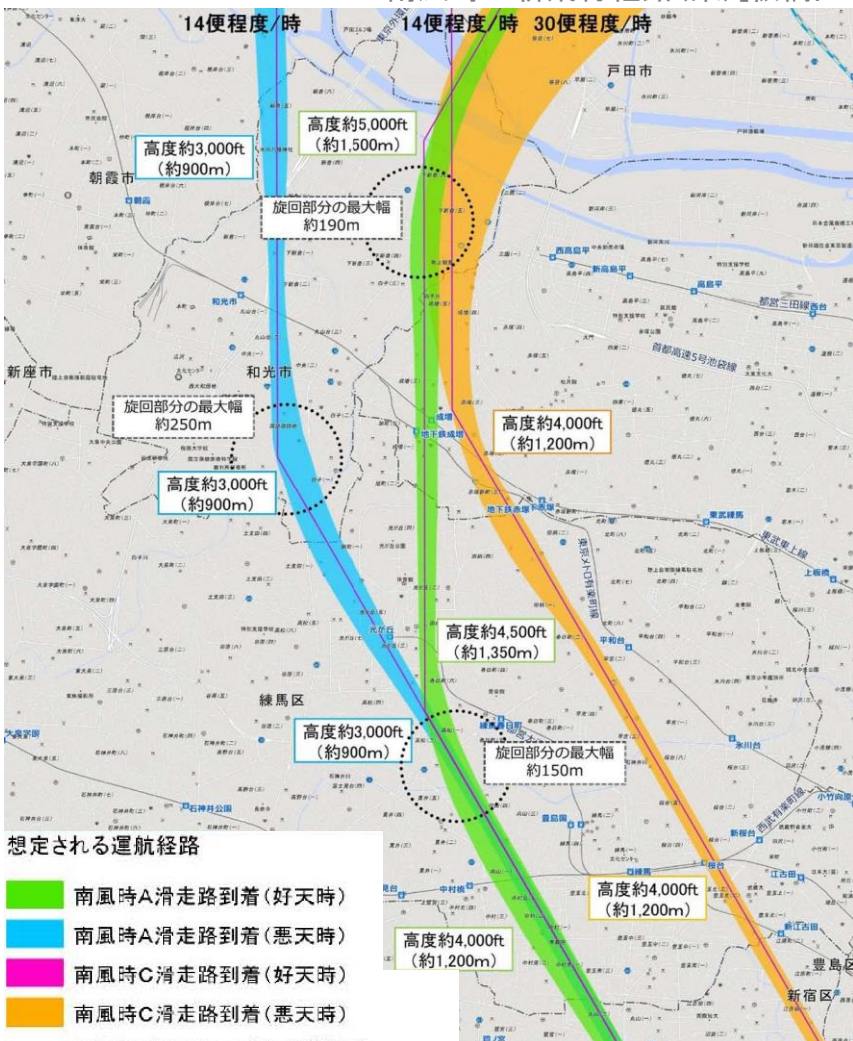
| Sun | Mon | Tue | Wed | Thu | Fri | Sat |    |    |    |    |    |    |    |   |   |    |
|-----|-----|-----|-----|-----|-----|-----|----|----|----|----|----|----|----|---|---|----|
|     |     |     | 1   | 2   | 3   | 4   |    |    |    |    |    |    |    |   |   |    |
| 5   | 6   | 7   | 8   | 9   | 10  | 11  |    |    |    |    |    |    |    |   |   |    |
| 12  | 13  | 14  | 15  | 16  | 17  | 18  |    |    |    |    |    |    |    |   |   |    |
| 19  | 20  | 21  | 22  | 23  | 24  | 25  |    |    |    |    |    |    |    |   |   |    |
| 26  | 27  | 28  | 29  | 30  | 31  |     |    |    |    |    |    |    |    |   |   |    |
| 7   | S   | M   | T   | W   | T   | F   | S  | 9  | S  | M  | T  | W  | T  | F | S |    |
| 1   | 2   | 3   | 4   | 5   | 6   | 7   |    |    |    |    |    |    |    |   |   | 1  |
| 8   | 9   | 10  | 11  | 12  | 13  | 14  | 2  | 3  | 4  | 5  | 6  | 7  | 8  |   |   | 8  |
| 15  | 16  | 17  | 18  | 19  | 20  | 21  | 9  | 10 | 11 | 12 | 13 | 14 | 15 |   |   | 15 |
| 22  | 23  | 24  | 25  | 26  | 27  | 28  | 16 | 17 | 18 | 19 | 20 | 21 | 22 |   |   | 22 |
| 29  | 30  | 31  |     |     |     |     | 23 | 24 | 25 | 26 | 27 | 28 | 29 |   |   | 29 |
|     |     |     |     |     |     |     | 30 |    |    |    |    |    |    |   |   |    |



# 9 September

2018

## 南風時の新飛行経路(案)[板橋区1/2]



想定される運航経路

- 南風時A滑走路到着(好天時)
- 南風時A滑走路到着(悪天時)
- 南風時C滑走路到着(好天時)
- 南風時C滑走路到着(悪天時)
- これまでお示してきた到着経路

地図は、測量法第29条に基づく承認「平29情使、第331号」を得て、国土地理院発行の基礎地図情報を複製したものを、(一部)転載。「FAQ冊子v4.1」(国土交通省) (<http://www.mlit.go.jp/koku/haneda/faq/>)を加工して作成。

| Sun | Mon | Tue | Wed | Thu | Fri | Sat |    |    |    |    |    |    |    |    |    |
|-----|-----|-----|-----|-----|-----|-----|----|----|----|----|----|----|----|----|----|
|     |     |     |     |     |     | 1   |    |    |    |    |    |    |    |    |    |
| 2   | 3   | 4   | 5   | 6   | 7   | 8   |    |    |    |    |    |    |    |    |    |
| 9   | 10  | 11  | 12  | 13  | 14  | 15  |    |    |    |    |    |    |    |    |    |
| 16  | 17  | 18  | 19  | 20  | 21  | 22  |    |    |    |    |    |    |    |    |    |
| 23  | 24  | 25  | 26  | 27  | 28  | 29  |    |    |    |    |    |    |    |    |    |
| 30  |     |     |     |     |     |     |    |    |    |    |    |    |    |    |    |
| 8   | S   | M   | T   | W   | T   | F   | S  | 10 | S  | M  | T  | W  | T  | F  | S  |
| 5   | 6   | 7   | 8   | 9   | 10  | 11  | 12 | 13 | 7  | 8  | 9  | 10 | 11 | 12 | 13 |
| 12  | 13  | 14  | 15  | 16  | 17  | 18  | 19 | 20 | 14 | 15 | 16 | 17 | 18 | 19 | 20 |
| 19  | 20  | 21  | 22  | 23  | 24  | 25  | 26 | 27 | 21 | 22 | 23 | 24 | 25 | 26 | 27 |
| 26  | 27  | 28  | 29  | 30  | 31  |     |    |    | 28 | 29 | 30 | 31 |    |    |    |

# 10 October

## 2018 南風時の新飛行経路(案)[板橋区2/2]



| Sun | Mon | Tue | Wed | Thu | Fri | Sat |    |    |    |    |    |    |    |    |    |
|-----|-----|-----|-----|-----|-----|-----|----|----|----|----|----|----|----|----|----|
|     | 1   | 2   | 3   | 4   | 5   | 6   |    |    |    |    |    |    |    |    |    |
| 7   | 8   | 9   | 10  | 11  | 12  | 13  |    |    |    |    |    |    |    |    |    |
| 14  | 15  | 16  | 17  | 18  | 19  | 20  |    |    |    |    |    |    |    |    |    |
| 21  | 22  | 23  | 24  | 25  | 26  | 27  |    |    |    |    |    |    |    |    |    |
| 28  | 29  | 30  | 31  |     |     |     |    |    |    |    |    |    |    |    |    |
| 9   | S   | M   | T   | W   | T   | F   | S  | 11 | S  | M  | T  | W  | T  | F  | S  |
| 2   | 3   | 4   | 5   | 6   | 7   | 8   | 9  | 10 | 11 | 12 | 13 | 14 | 15 | 16 | 17 |
| 16  | 17  | 18  | 19  | 20  | 21  | 22  | 23 | 24 | 25 | 26 | 27 | 28 | 29 | 30 | 31 |
| 23  | 24  | 25  | 26  | 27  | 28  | 29  | 30 | 31 | 25 | 26 | 27 | 28 | 29 | 30 | 31 |
| 30  |     |     |     |     |     |     |    |    |    |    |    |    |    |    |    |

地図は、測量法第29条に基づく承認「平29情使、第331号」を得て、国土地理院発行の基盤地図情報を複製したものを、(一部)転載。「FAQ冊子v4.1」(国土交通省) (<http://www.mlit.go.jp/koku/haneda/faq/>) を加工して作成。

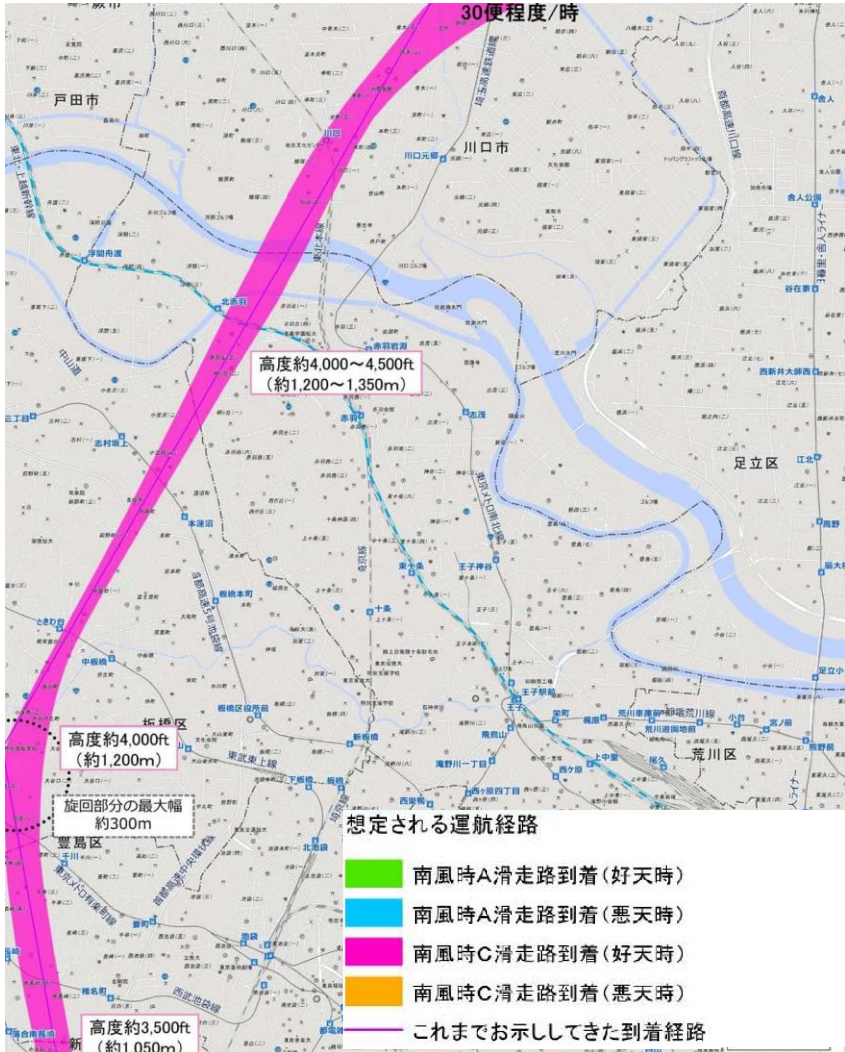


# 11

# November

## 2018

### 南風時の新飛行経路(案)[北区]



| Sun | Mon | Tue | Wed | Thu | Fri | Sat |    |    |    |    |    |    |    |    |    |    |    |
|-----|-----|-----|-----|-----|-----|-----|----|----|----|----|----|----|----|----|----|----|----|
|     |     |     |     | 1   | 2   | 3   |    |    |    |    |    |    |    |    |    |    |    |
| 4   | 5   | 6   | 7   | 8   | 9   | 10  |    |    |    |    |    |    |    |    |    |    |    |
| 11  | 12  | 13  | 14  | 15  | 16  | 17  |    |    |    |    |    |    |    |    |    |    |    |
| 18  | 19  | 20  | 21  | 22  | 23  | 24  |    |    |    |    |    |    |    |    |    |    |    |
| 25  | 26  | 27  | 28  | 29  | 30  |     |    |    |    |    |    |    |    |    |    |    |    |
| 10  | S   | M   | T   | W   | T   | F   | S  | 12 | S  | M  | T  | W  | T  | F  | S  |    |    |
|     | 1   | 2   | 3   | 4   | 5   | 6   |    |    | 7  | 8  | 9  | 10 | 11 | 12 | 13 | 14 | 15 |
|     | 16  | 17  | 18  | 19  | 20  | 21  | 22 | 23 | 24 | 25 | 26 | 27 | 28 | 29 |    |    |    |
|     | 30  | 31  |     |     |     |     |    |    |    |    |    |    |    |    |    |    |    |

地図は、測量法第29条に基づく承認「平29情使、第331号」を得て、国土地理院発行の基礎地図情報を複製したものを、(一部)転載。「FAQ冊子v4.1」(国土交通省) (<http://www.mlit.go.jp/koku/haneda/faq/>)を加工して作成。



# 12 December

## 2018 南風時の新飛行経路(案)[戸田・さいたま市]



| Sun | Mon | Tue | Wed | Thu | Fri | Sat |   |      |    |    |    |    |    |    |   |  |
|-----|-----|-----|-----|-----|-----|-----|---|------|----|----|----|----|----|----|---|--|
|     |     |     |     |     |     | 1   |   |      |    |    |    |    |    |    |   |  |
| 2   | 3   | 4   | 5   | 6   | 7   | 8   |   |      |    |    |    |    |    |    |   |  |
| 9   | 10  | 11  | 12  | 13  | 14  | 15  |   |      |    |    |    |    |    |    |   |  |
| 16  | 17  | 18  | 19  | 20  | 21  | 22  |   |      |    |    |    |    |    |    |   |  |
| 23  | 24  | 25  | 26  | 27  | 28  | 29  |   |      |    |    |    |    |    |    |   |  |
| 30  | 31  |     |     |     |     |     |   |      |    |    |    |    |    |    |   |  |
| 11  | S   | M   | T   | W   | T   | F   | S | 1    | S  | M  | T  | W  | T  | F  | S |  |
|     |     |     |     |     |     |     |   | 2019 |    |    |    |    |    |    |   |  |
|     |     |     |     | 1   | 2   | 3   |   |      | 1  | 2  | 3  | 4  | 5  |    |   |  |
| 4   | 5   | 6   | 7   | 8   | 9   | 10  |   | 6    | 7  | 8  | 9  | 10 | 11 | 12 |   |  |
| 11  | 12  | 13  | 14  | 15  | 16  | 17  |   | 13   | 14 | 15 | 16 | 17 | 18 | 19 |   |  |
| 18  | 19  | 20  | 21  | 22  | 23  | 24  |   | 20   | 21 | 22 | 23 | 24 | 25 | 26 |   |  |
| 25  | 26  | 27  | 28  | 29  | 30  |     |   | 27   | 28 | 29 | 30 | 31 |    |    |   |  |

地図は、測量法第29条に基づく承認「平29情使、第331号」を得て、国土地理院発行の基盤地図情報を複製したものを、(一部)転載。「FAQ冊子v4.1」(国土交通省) (<http://www.mlit.go.jp/koku/haneda/faq/>) を加工して作成。